
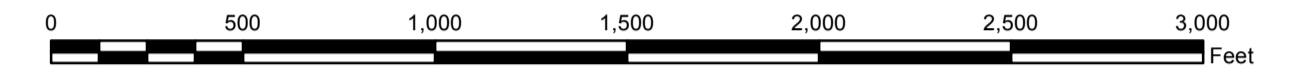




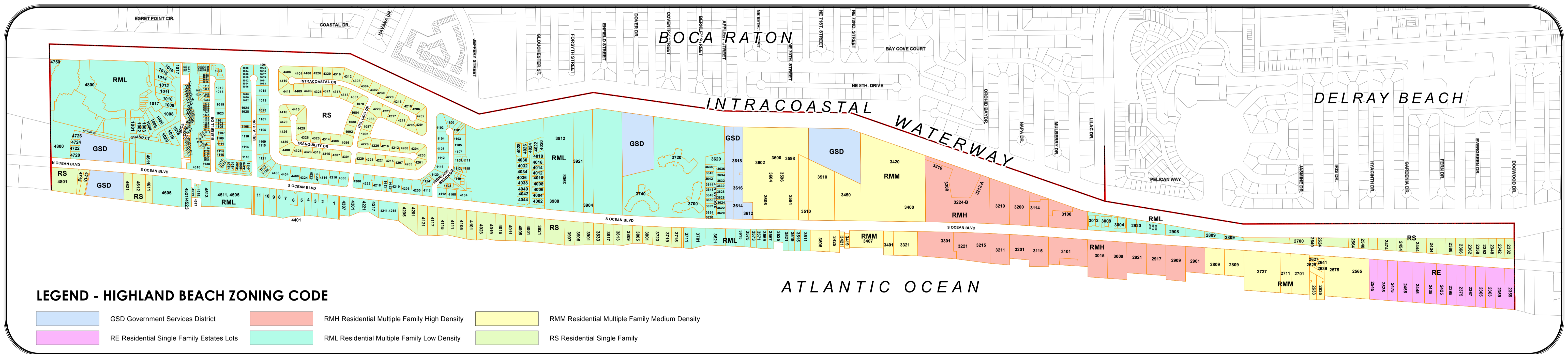
TOWN OF HIGHLAND BEACH OFFICIAL ZONING MAP




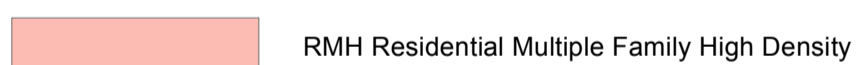
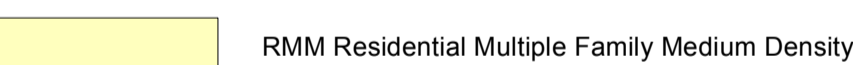
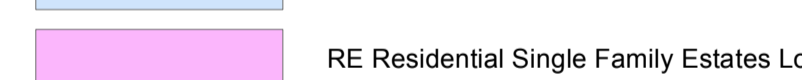
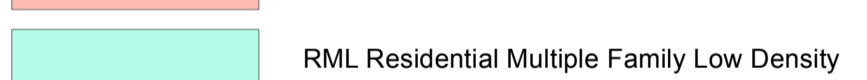

SCALE



1 inch = 500 feet



LEGEND - HIGHLAND BEACH ZONING CODE

	GSD Government Services District		RMH Residential Multiple Family High Density		RMM Residential Multiple Family Medium Density
	RE Residential Single Family Estates Lots		RML Residential Multiple Family Low Density		RS Residential Single Family

THIS IS TO CERTIFY THAT THIS IS THE OFFICIAL ZONING MAP OF THE TOWN OF HIGHLAND BEACH AS ADOPTED BY ORDINANCE NO. 594, AND IS AN AMENDMENT OF THE OFFICIAL ZONING MAP REFERRED IN SECTION ONE OF ORDINANCE NO. 503 OF THE TOWN OF HIGHLAND BEACH, FLORIDA.

TOWN COMMISSION

 BERNARD FEATHERMAN, Mayor

 WILLIAM WEITZ, PhD, Vice Mayor

 LOUIS P. STERN, Comm.

 CARL FELDMAN, Comm.

 RHODA ZELNIKER, Comm.

PLANNING BOARD

 CAROL STERN, Chair

 ILYNE MENDELSON, Vice Chair

 RONALD CLARK

 STEPHEN GOLDING

 HARVEY MART

 CHARLES SHANE

 WILLIAM SVENSTRUP

ATTESTATION

 VALERIE OAKES, Town Clerk

 ADOPTED -----
 ORDINANCE NO.-----